













ROUGH CREEK WATERSHED TRAIL SYSTEM

-  Paved Road
-  Gravel Road (Gated)
-  Trail
-  County Boundary
-  Stream
-  Watershed Boundary
-  Trailhead / Hike
-  Trailhead / Bike
-  Care Taker Home
-  Information Kiosk
-  Parking
-  Gate

0 0.125 0.25 0.5
Miles

1:16,000

The Town of Canton shall not be held liable for improper or incorrect use of this map and/or the data contained herein. No warranty is expressed or implied as to accuracy, reliability, or completeness.

